Not Constructed

PLAN Nº 1062

FOR THE IMPROVEMENT OF

MOUNTAIN VIEW AVENUE

BETWEEN

RIALTO AVENUE AND SECOND STREET

CITY OF SAN BERNARDINO CALIFORNIA

Sept 1930

A.H. Lowe
City Engineer

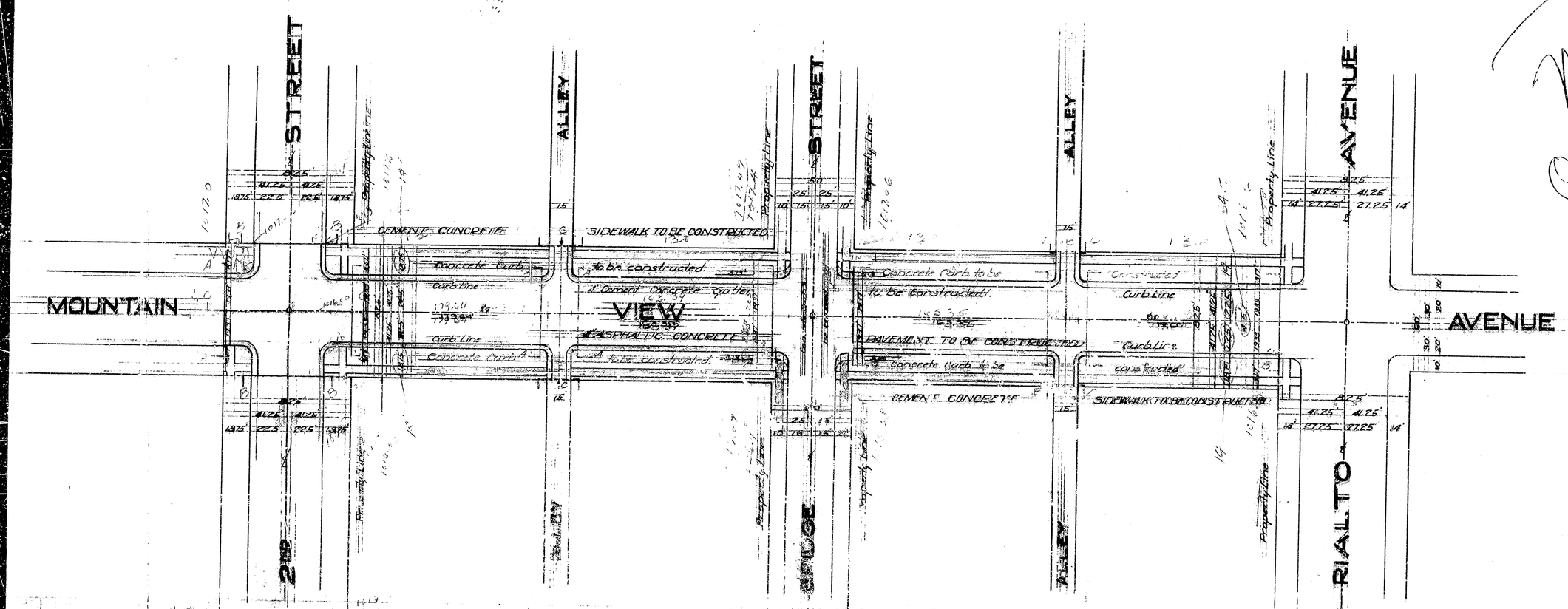

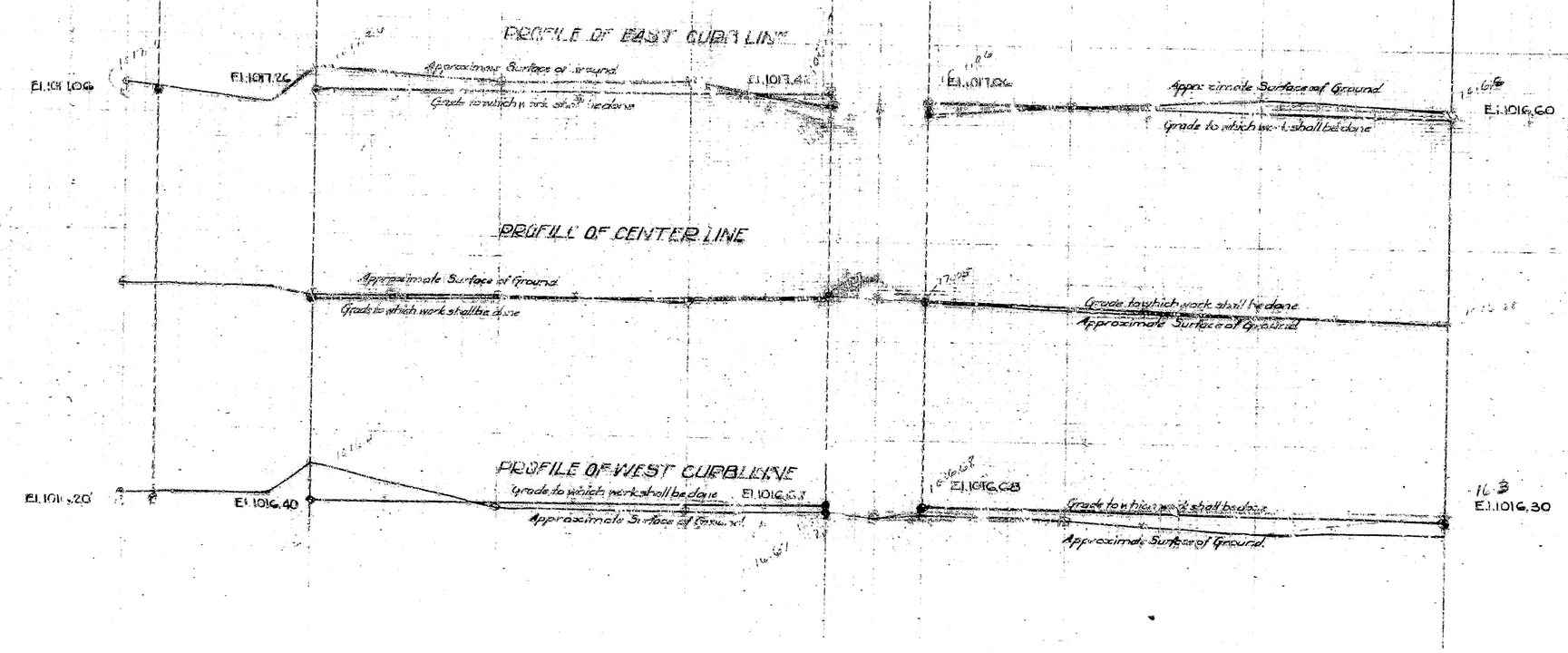

Note: Specifications not written

LEGEND

for inches means inch or inches
for feet means foot or feet
El means Elevation
℄ means Center Line
No means Number
Asphaltic Concrete Pavement to be constructed shown thus on Plan
Cement Concrete Gutter to be constructed shown thus on Plan
Cement Concrete Sidewalk to be constructed shown thus on Plan
Cement Concrete Curb to be constructed shown thus on Plan
Concrete Curb to be removed shown thus

shown thus on Plan
shown thus on Plan
shown thus on Plan
shown thus on Plan

GRADE RESOLUTION

Grade of MOUNTAIN VIEW AVENUE established by Resolution No. Dated 10-1 1926

TITLE TO STREET

Mountain View Avenue dedicated by PLAN of CITY of SAN BERNARDINO as Recorded in Book 7 of Maps Page 1 Dated Nov. 16 1866 Records of San Bernardino, California.

DATUM—

All elevations shown in Red ink are in Feet and are above a Datum which is 1065.28 ft below the City Bench Mark as established by Ordinance No 383 of the City of San Bernardino, California.

EXPANSION JOINTS—

No Expansion Joints shall be placed at intervals not less than 60 ft in all Cement Concrete sidewalk, curbs and gutters to be constructed.

PROFILE LEGEND

Black Line shows Approximate Surface of Ground
Red Line show Grade to which work shall be done

PLAN ADOPTED

Not Constructed

PLAN Nº 1062

FOR THE IMPROVEMENT OF

MOUNTAIN VIEW AVENUE

BETWEEN

RIALTO AVENUE AND SECOND STREET

CITY OF SAN BERNARDINO CALIFORNIA

Sept 1930

A.H. Lowe
City Engineer

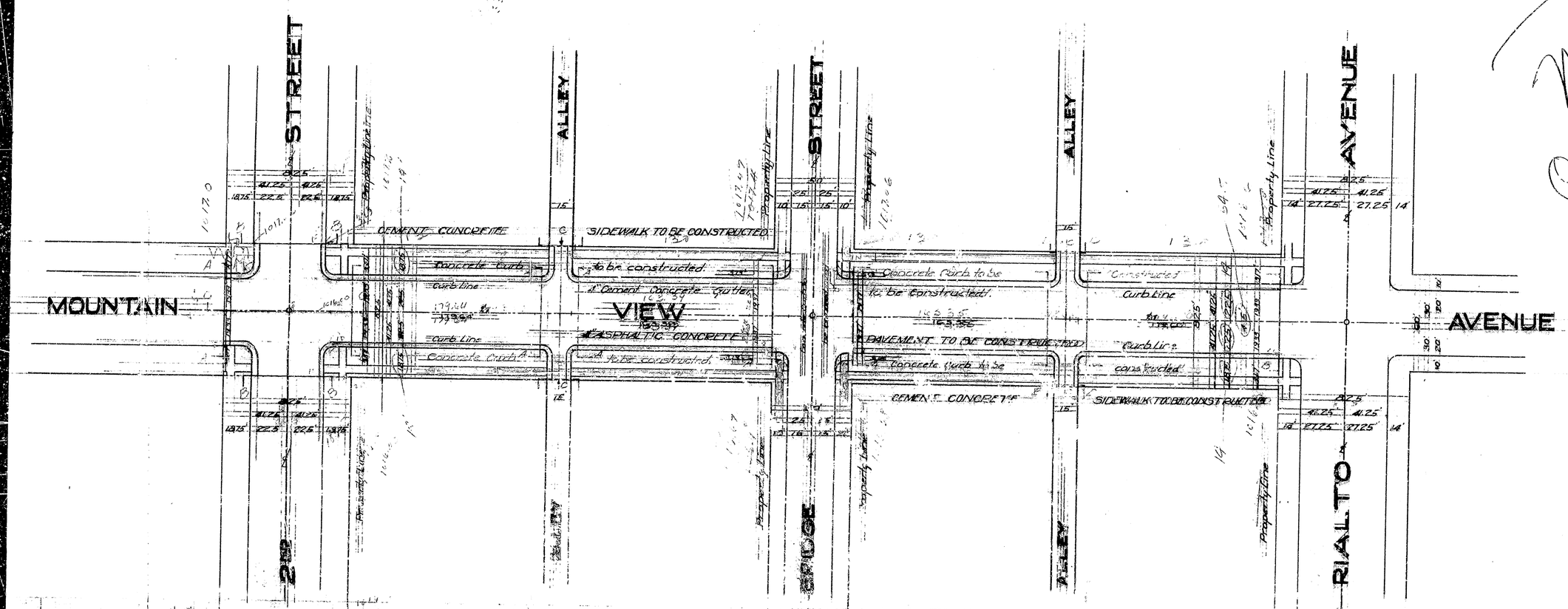

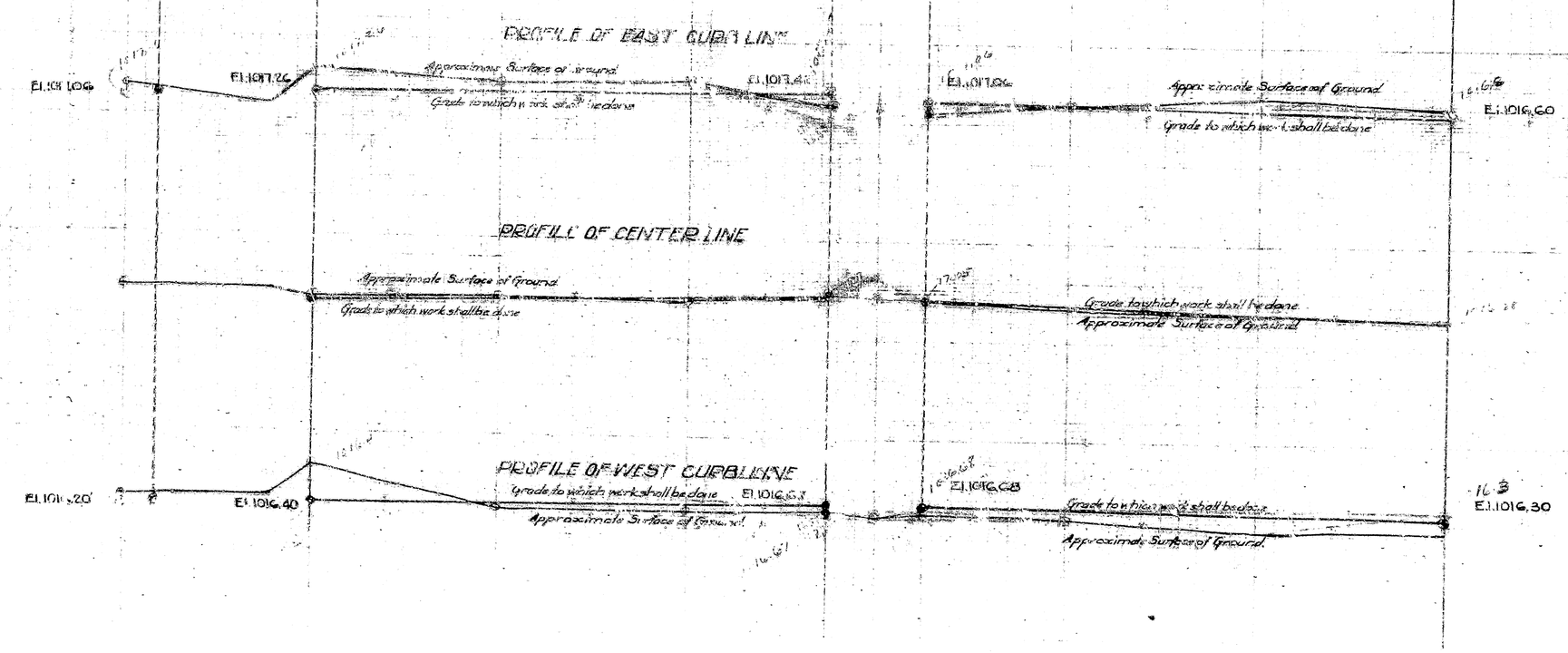

Note: Specifications not written

LEGEND

for inches means inch or inches
for feet means foot or feet
El means Elevation
℄ means Center Line
No means Number
Asphaltic Concrete Pavement to be constructed shown thus on Plan
Cement Concrete Gutter to be constructed shown thus on Plan
Cement Concrete Sidewalk to be constructed shown thus on Plan
Cement Concrete Curb to be constructed shown thus on Plan
Concrete Curb to be removed shown thus

shown thus on Plan
shown thus on Plan
shown thus on Plan
shown thus on Plan

GRADE RESOLUTION

Grade of MOUNTAIN VIEW AVENUE established by Resolution No. Dated 10-1 1926

TITLE TO STREET

Mountain View Avenue dedicated by PLAN of CITY of SAN BERNARDINO as Recorded in Book 7 of Maps Page 1 Dated Nov. 16 1866 Records of San Bernardino, California.

DATUM—

All elevations shown in Red ink are in Feet and are above a Datum which is 1065.28 ft below the City Bench Mark as established by Ordinance No 383 of the City of San Bernardino, California.

EXPANSION JOINTS—

No Expansion Joints shall be placed at intervals not less than 60 ft in all Cement Concrete sidewalk, curbs and gutters to be constructed.

PROFILE LEGEND

Black Line shows Approximate Surface of Ground
Red Line show Grade to which work shall be done

PLAN ADOPTED

Not Constructed

PLAN Nº 1062

FOR THE IMPROVEMENT OF

MOUNTAIN VIEW AVENUE

BETWEEN

RIALTO AVENUE AND SECOND STREET

CITY OF SAN BERNARDINO CALIFORNIA

Sept 1930

A.H. Lowe
City Engineer

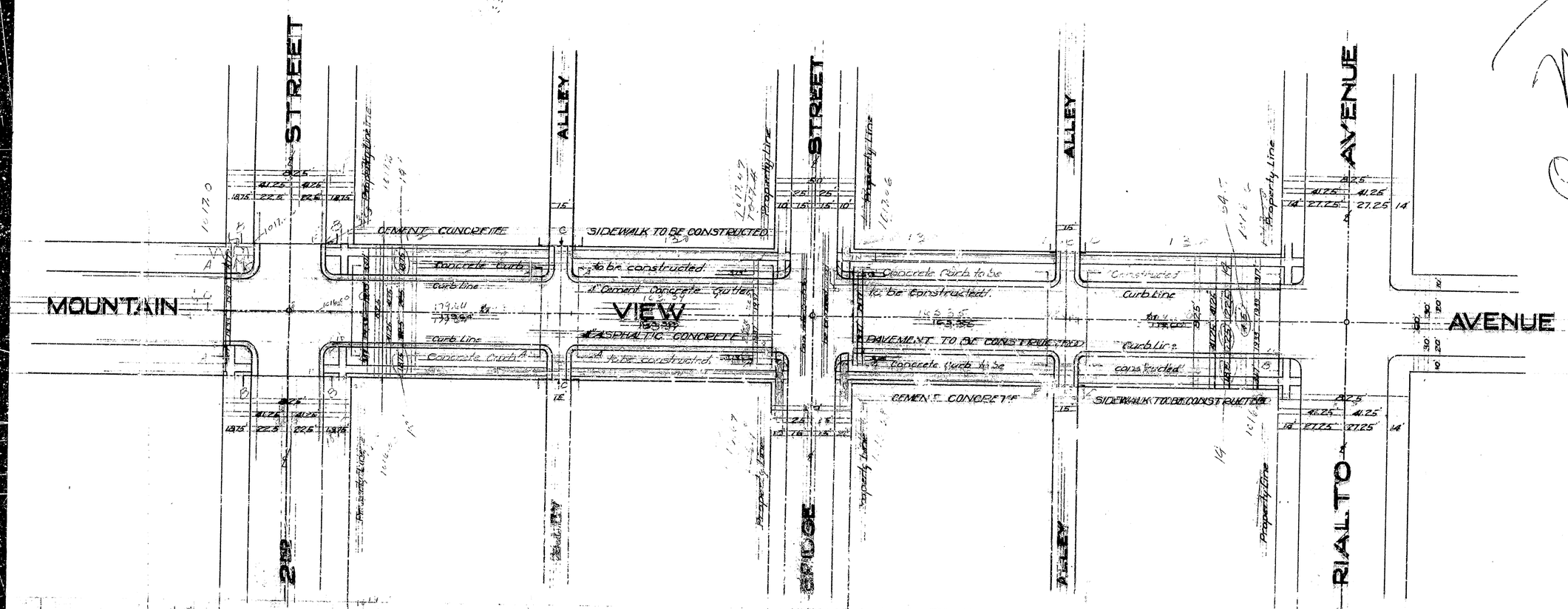

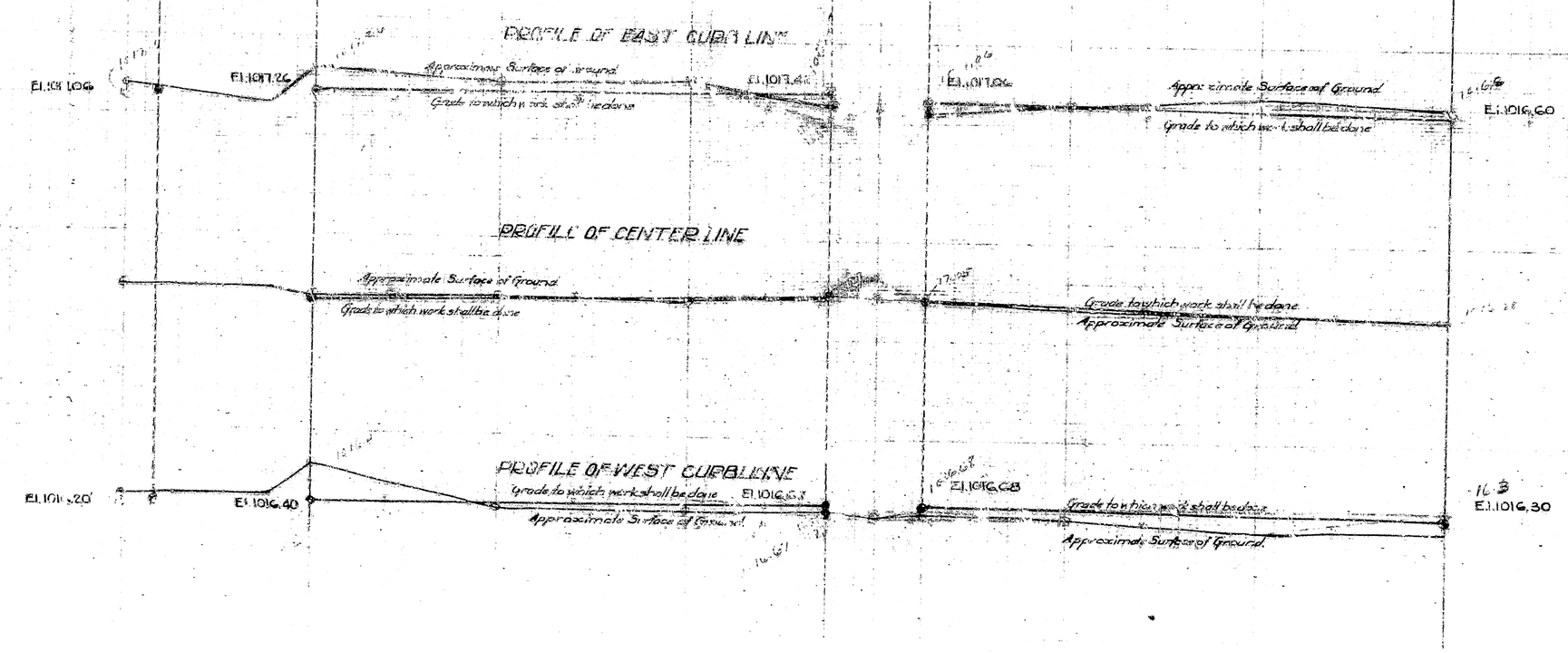

Note: Specifications not written

LEGEND

for inches means inch or inches
for feet means foot or feet
El means Elevation
℄ means Center Line
No means Number
Asphaltic Concrete Pavement to be constructed shown thus on Plan
Cement Concrete Gutter to be constructed shown thus on Plan
Cement Concrete Sidewalk to be constructed shown thus on Plan
Cement Concrete Curb to be constructed shown thus on Plan
Concrete Curb to be removed shown thus

shown thus on Plan
shown thus on Plan
shown thus on Plan
shown thus on Plan

GRADE RESOLUTION

Grade of MOUNTAIN VIEW AVENUE established by Resolution No. Dated 10-1 1926

TITLE TO STREET

Mountain View Avenue dedicated by PLAN of CITY of SAN BERNARDINO as Recorded in Book 7 of Maps Page 1 Dated Nov. 16 1866 Records of San Bernardino, California.

DATUM—

All elevations shown in Red ink are in Feet and are above a Datum which is 1065.28 ft below the City Bench Mark as established by Ordinance No 383 of the City of San Bernardino, California.

EXPANSION JOINTS—

No Expansion Joints shall be placed at intervals not less than 60 ft in all Cement Concrete sidewalk, curbs and gutters to be constructed.

PROFILE LEGEND

Black Line shows Approximate Surface of Ground
Red Line show Grade to which work shall be done

PLAN ADOPTED

Not Constructed

PLAN Nº 1062

FOR THE IMPROVEMENT OF

MOUNTAIN VIEW AVENUE

BETWEEN

RIALTO AVENUE AND SECOND STREET

CITY OF SAN BERNARDINO CALIFORNIA

Sept 1930

A.H. Lowe
City Engineer

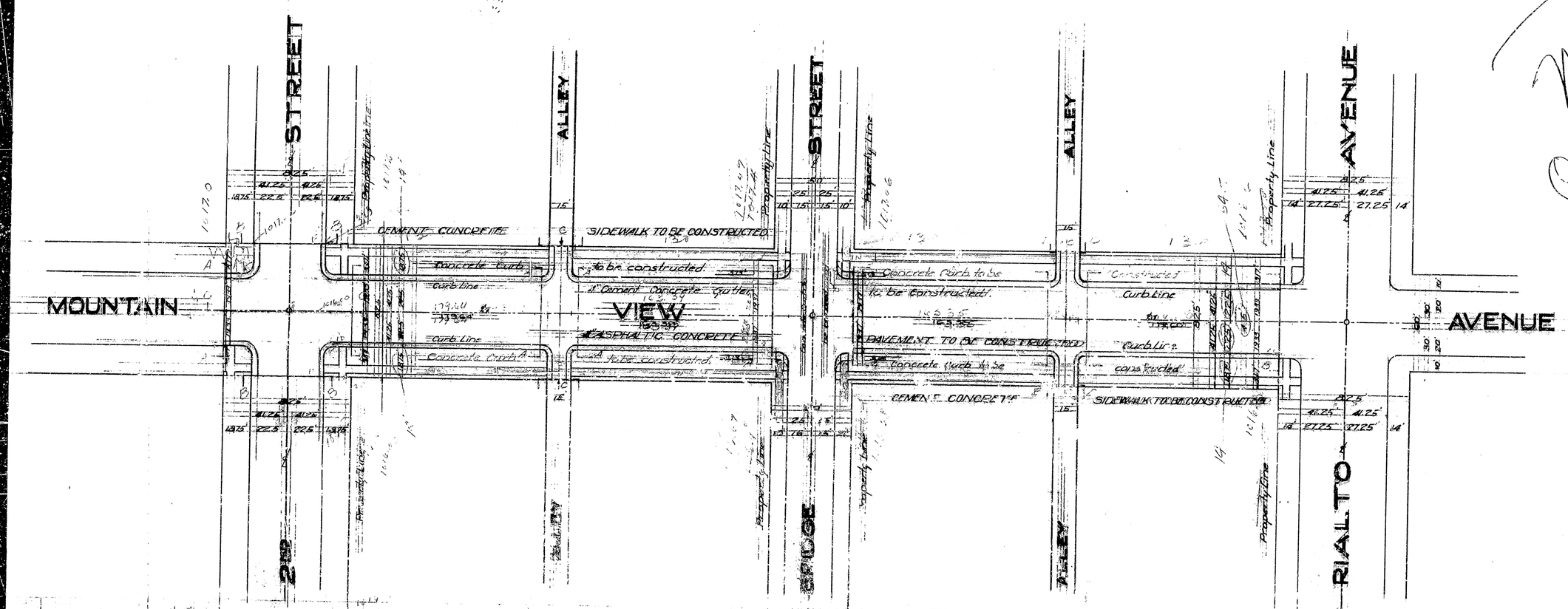

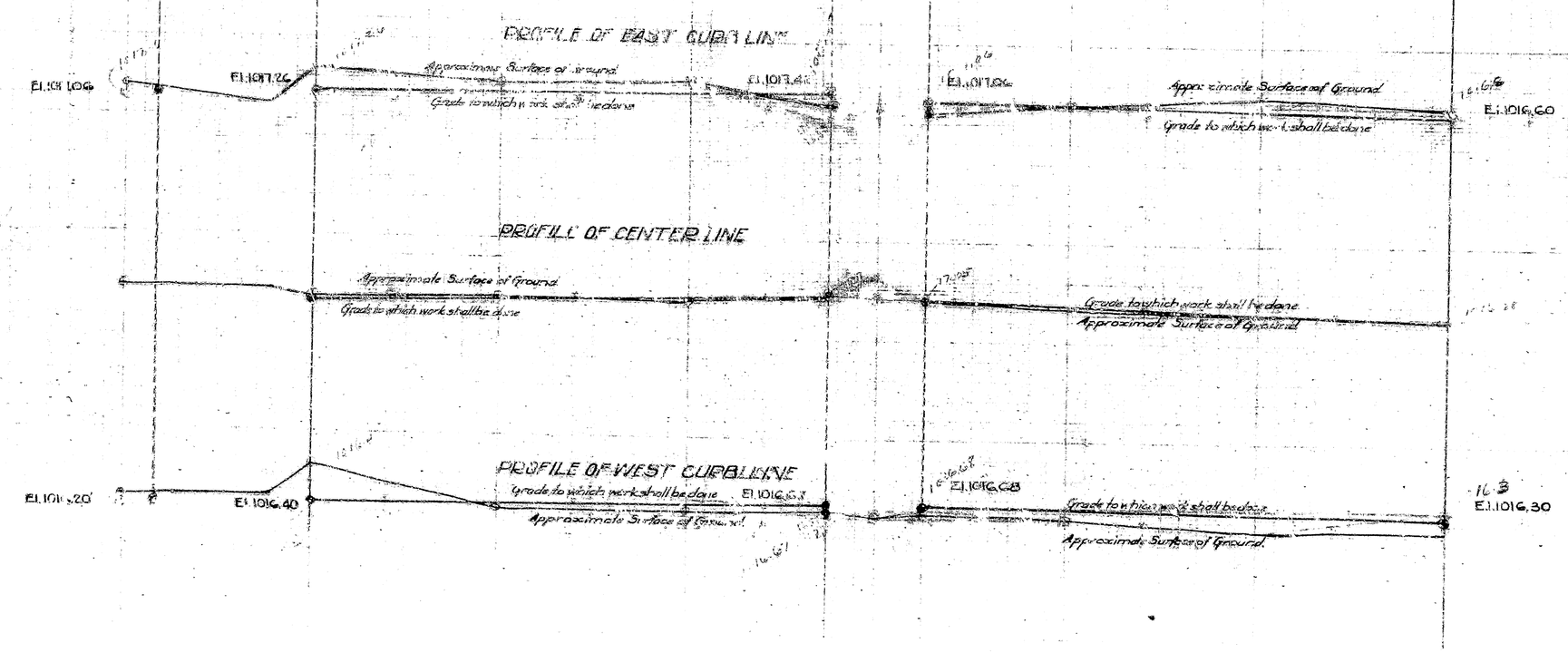

Note: Specifications not written

LEGEND

for inches means inch or inches
for feet means foot or feet
El means Elevation
℄ means Center Line
No means Number
Asphaltic Concrete Pavement to be constructed shown thus on Plan
Cement Concrete Gutter to be constructed shown thus on Plan
Cement Concrete Sidewalk to be constructed shown thus on Plan
Cement Concrete Curb to be constructed shown thus on Plan
Concrete Curb to be removed shown thus

shown thus on Plan
shown thus on Plan
shown thus on Plan
shown thus on Plan

GRADE RESOLUTION

Grade of MOUNTAIN VIEW AVENUE established by Resolution No. Dated 10-1 1926

TITLE TO STREET

Mountain View Avenue dedicated by PLAN of CITY of SAN BERNARDINO as Recorded in Book 7 of Maps Page 1 Dated Nov. 16 1866 Records of San Bernardino, California.

DATUM—

All elevations shown in Red ink are in Feet and are above a Datum which is 1065.28 ft below the City Bench Mark as established by Ordinance No 383 of the City of San Bernardino, California.

EXPANSION JOINTS—

No Expansion Joints shall be placed at intervals not less than 60 ft in all Cement Concrete sidewalk, curbs and gutters to be constructed.

PROFILE LEGEND

Black Line shows Approximate Surface of Ground
Red Line show Grade to which work shall be done

PLAN ADOPTED

Not Constructed

PLAN Nº 1062

FOR THE IMPROVEMENT OF

MOUNTAIN VIEW AVENUE

BETWEEN

RIALTO AVENUE AND SECOND STREET

CITY OF SAN BERNARDINO CALIFORNIA

Sept 1930

A.H. Lowe
City Engineer

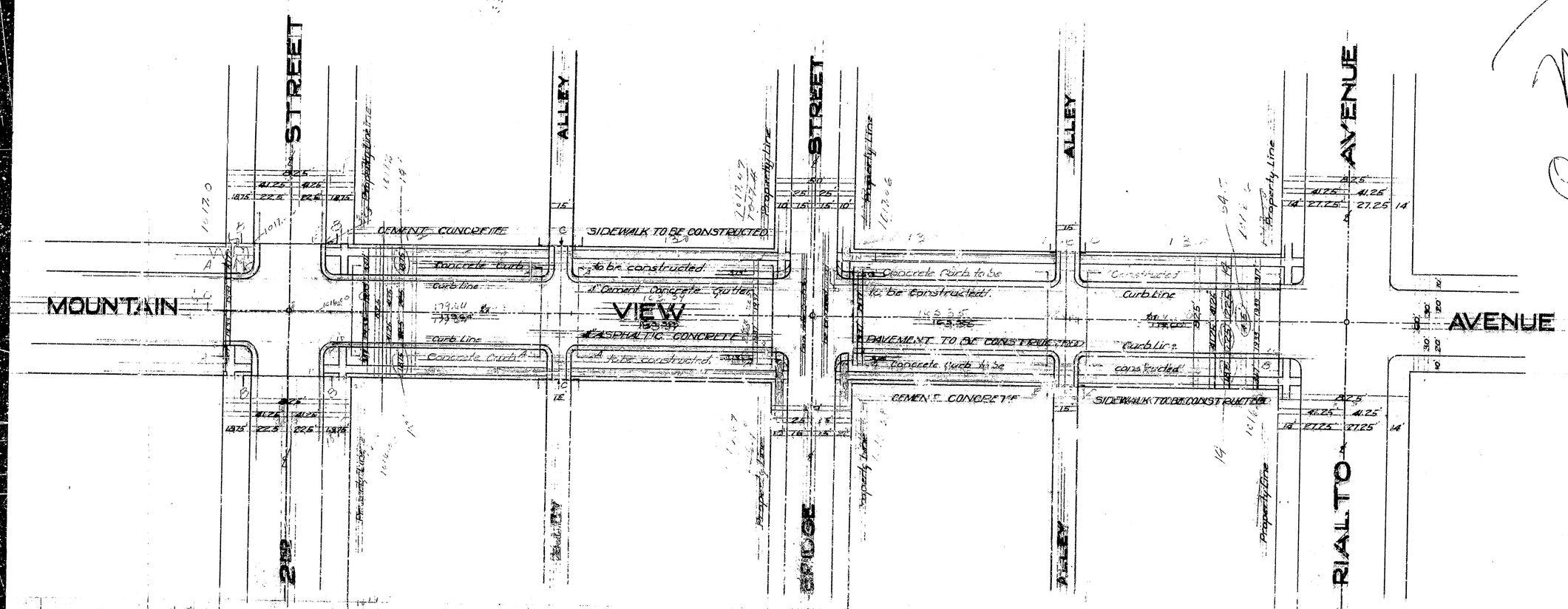

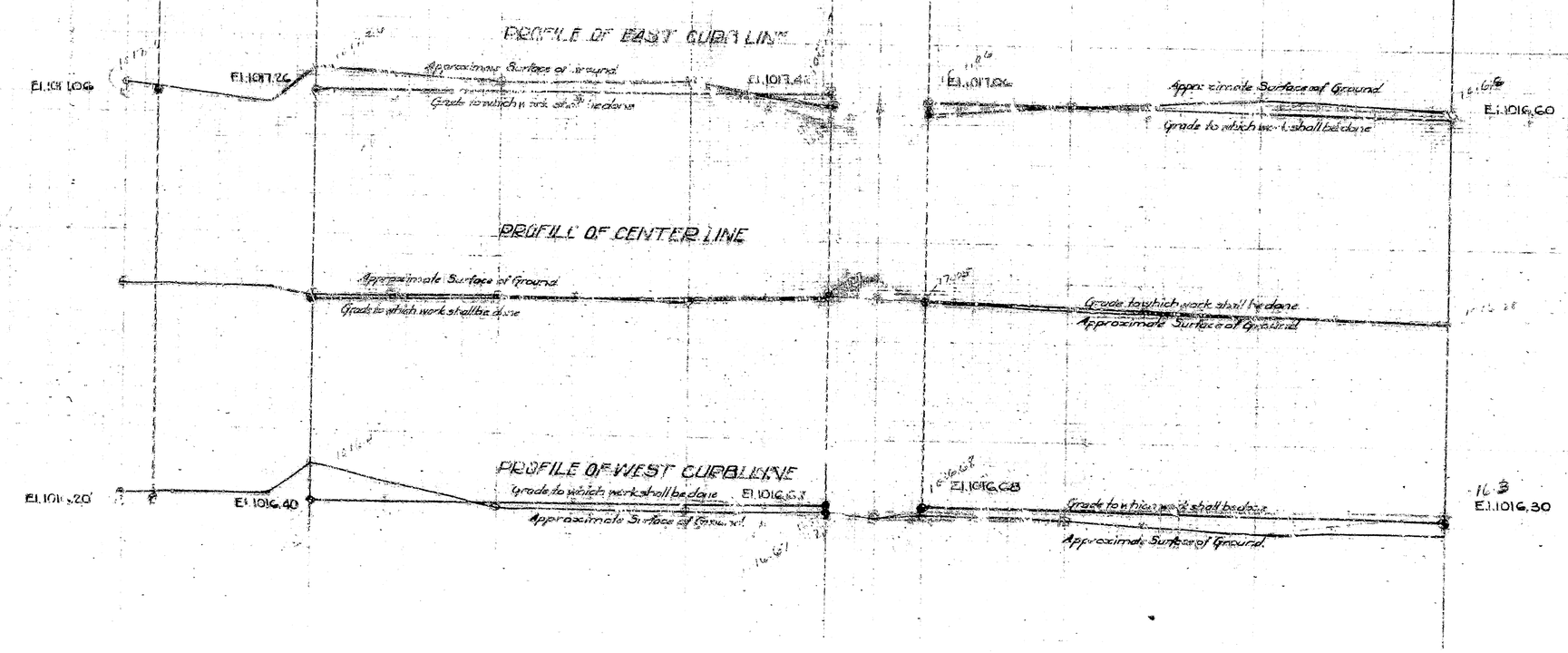

Note: Specifications not written

LEGEND

for inches means inch or inches
for feet means foot or feet
El means Elevation
℄ means Center Line
No means Number
Asphaltic Concrete Pavement to be constructed shown thus on Plan
Cement Concrete Gutter to be constructed shown thus on Plan
Cement Concrete Sidewalk to be constructed shown thus on Plan
Cement Concrete Curb to be constructed shown thus on Plan
Concrete Curb to be removed shown thus

shown thus on Plan
shown thus on Plan
shown thus on Plan
shown thus on Plan

GRADE RESOLUTION

Grade of MOUNTAIN VIEW AVENUE established by Resolution No. Dated 10-1 1926

TITLE TO STREET

Mountain View Avenue dedicated by PLAN of CITY of SAN BERNARDINO as Recorded in Book 7 of Maps Page 1 Dated Nov. 16 1866 Records of San Bernardino, California.

DATUM—

All elevations shown in Red ink are in Feet and are above a Datum which is 1065.28 ft below the City Bench Mark as established by Ordinance No 383 of the City of San Bernardino, California.

EXPANSION JOINTS—

No Expansion Joints shall be placed at intervals not less than 60 ft in all Cement Concrete sidewalk, curbs and gutters to be constructed.

PROFILE LEGEND

Black Line shows Approximate Surface of Ground
Red Line show Grade to which work shall be done

PLAN ADOPTED